








Proposed reduction to the exhibited application of the PAO4 at 86 Wilson Rd, Wattle Glen

- LEGEND**
-  PROPOSED SHARED TRAIL (3m WIDE CONCRETE PATH WITH HORSE TRAIL)
 -  DIAMOND CREEK (PROPERTY BOUNDARY)
 -  TITLE BOUNDARY
 -  EASEMENT
 -  PROPERTY BOUNDARY (OTHER THAN CREEK)
 -  PROPOSED REDUCTION TO THE EXHIBITED PAO4 (16,500 SQM)
 -  PROPOSED REDUCED EXTENT OF PAO4