








- LEGEND**
-  PROPOSED SHARED TRAIL (3m WIDE CONCRETE PATH WITH HORSE TRAIL)
 -  DIAMOND CREEK (PROPERTY BOUNDARY)
 -  TITLE BOUNDARY
 -  EASEMENT
 -  PROPERTY BOUNDARY (OTHER THAN CREEK)
 -  PROPOSED REDUCTION TO THE EXHIBITED PA04 (330 SQM)
 -  PROPOSED REDUCED EXTENT OF PA04

Proposed reduction to the exhibited application of the PA04 at 26 Herberts Lane, Diamond Creek

