
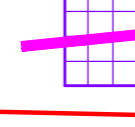







Potential Reductions in PAO
65-135 WILSON RD
WATTLEGLEN

- LEGEND**
-  PROPOSED SHARED TRAIL (3m WIDE CONCRETE PATH WITH HORSE TRAIL)
 -  PAO - LAND ACQUISITION BOUNDARY
 -  TITLE BOUNDARY
 -  EASEMENT
 -  DIAMOND CREEK (PROPERTY BOUNDARY)
 -  PROPERTY BOUNDARY (OTHER THAN CREEK)
 -  POTENTIAL REMOVAL FROM PAO (15,700 SQM REMOVED)