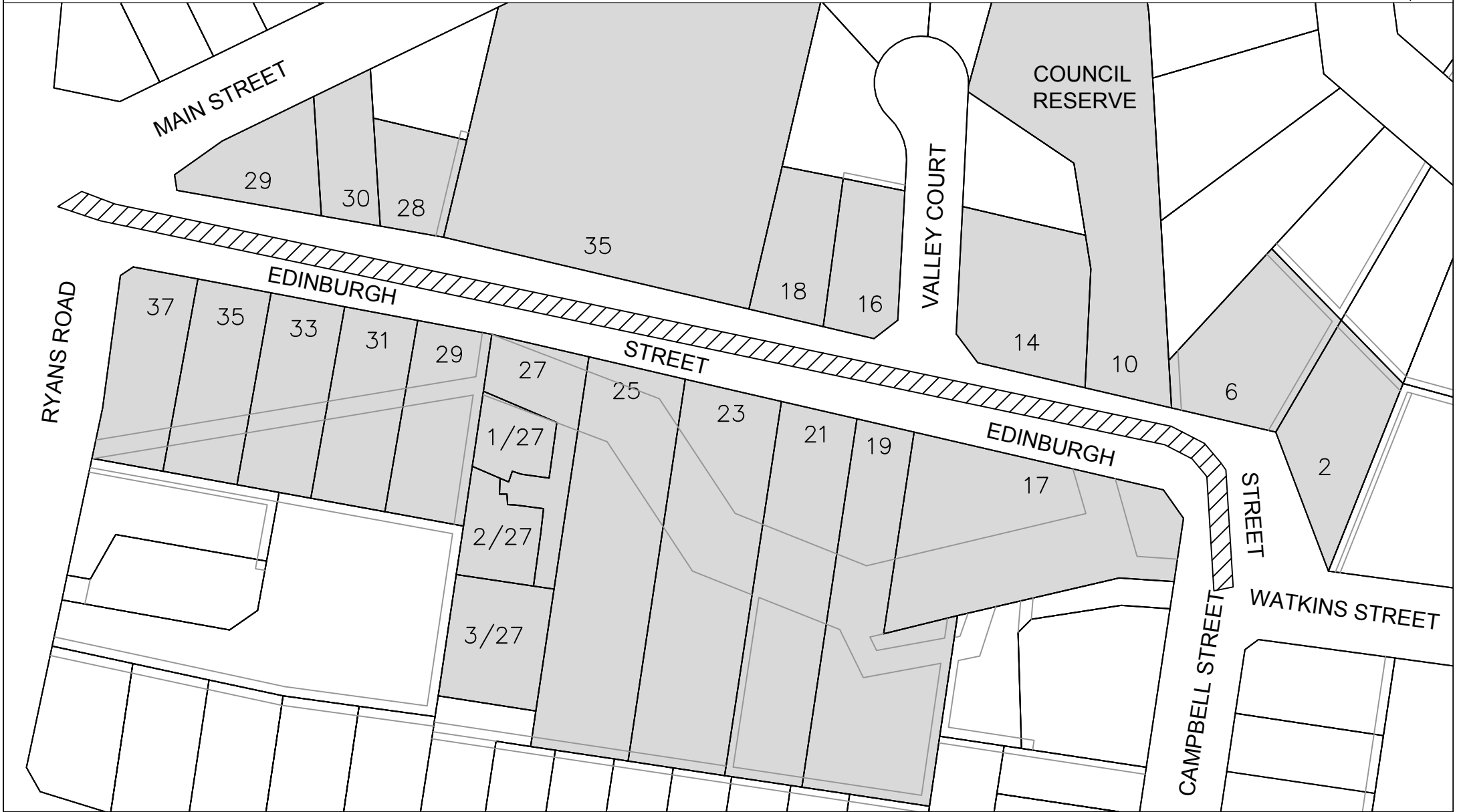




ATTACHMENT 1



LEGEND

-  PROPOSED SCHEME AREA
-  INDICATIVE ROAD ALIGNMENT

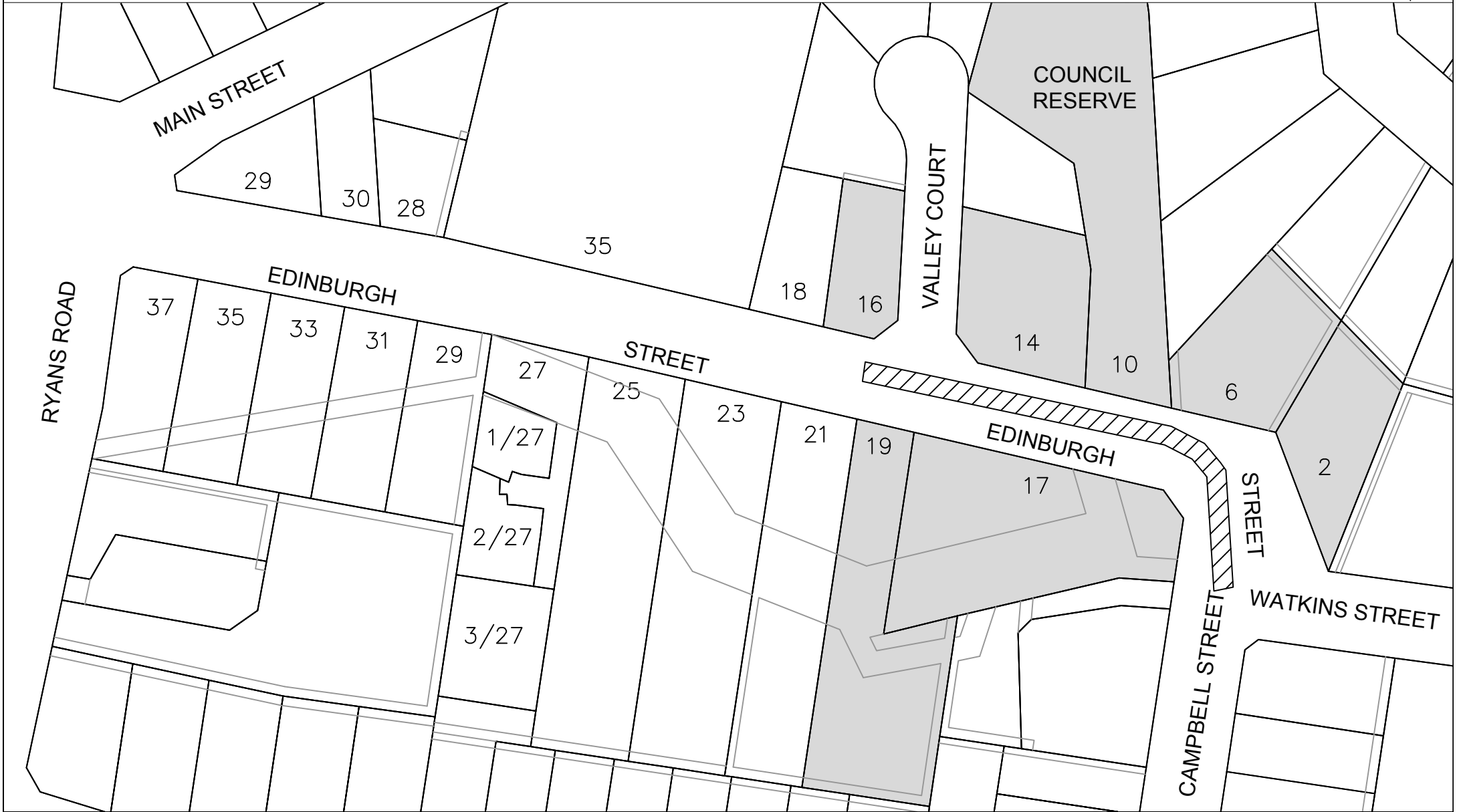
EDINBURGH STREET, DIAMOND CREEK

PROPOSED SPECIAL CHARGE SCHEME - PROPERTY OWNERS SURVEYED IN FIRST QUESTIONNAIRE

ATTACHMENT 1



ATTACHMENT 2



LEGEND

- PROPOSED SCHEME AREA
- INDICATIVE ROAD ALIGNMENT

EDINBURGH STREET, DIAMOND CREEK

PROPOSED SPECIAL CHARGE SCHEME - PROPERTY OWNERS SURVEYED IN SECOND QUESTIONNAIRE

ATTACHMENT 2

